Blue Ridge Volunteer Fire Company 5
2019 Fire Boxes

N

- Outside Fire Agencies
- JCESA
- Fire Stations
- Hydrants
- Critical Structures
- Mile Markers
- Schools
- Dam
- River Rapid
- River Access
- Trails
- Dams or Levees
- Streams
- Railroads
- Access Lines
- Driveways

Roads

- Freeway
- Highway
- Ramp
- Major Arterial
- Minor Arterial
- Local
- Buildings
- Municipal Boundaries
- Water
- Neighboring Fire Boxes

Blue Ridge Fire Boxes

FIRE_BOX

- 500K
- 510
- 510K
- 520T
- 530K
- 535H
- 540K
- 545S
- 550K
- 560K
- 570K
- 580K
- 590K

Approved Jefferson County Specialty Box Codes	
Code	Description
D	County Boundary and/or Dual Response Box
H	Limited Access Highway
K	Non-Hydranted Area (greater than 1000' from hydrant)
M	Medical/Senior Living/High Occupancy
R	River/Floodplain Community
S	School
T	Rugged Terrain
X	Mixed Use/Commercial/Government/Industrial

APPROVED REVISIONS TO FIRE/EMS BOX AREAS

No.	Revision	Date
1	REVISION OF ALL FIRE/EMS COMPANIES BOX LINES TO MATCH PROPERTY BOUNDARIES	11/8/2008
2	REVISION OF INTERNAL BOX BOUNDARIES FOR SHEPHERDSTOWN, INDEPENDENT, & BAKERTON FIRE COMPANIES PER REQUEST OF FIRE CHIEFS	7/1/2009
3	REVISION OF INTERNAL BOX BOUNDARIES FOR SHEPHERDSTOWN, CITIZENS, & BLUE RIDGE FIRE COMPANIES PER REQUEST OF FIRE CHIEFS & ADDITION OF NEW ROUTE 9 EAST	2/4/2011
4	REVISION OF PROPERTIES ACCESSED FROM NEIGHBORING COUNTIES (IN COORDINATION WITH ALL AFFECTED FIRE DEPARTMENTS)	1/18/2012
5	REVISION OF BOUNDARIES BETWEEN INDEPENDENT & CITIZENS FIRE COMPANIES PER REQUEST OF FIRE CHIEFS	11/7/2012
6	REVISION OF INTERNAL BOX BOUNDARIES FOR ALL FIRE COMPANIES PRIOR TO CAD IMPLEMENTATION	5/8/2014
7	BAKERTON FIRE CO. ANTICIPATES AMBULANCE SERVICE ACTIVATION OCTOBER 1ST, 2014	8/15/2014
8	NEW FIRE BOX RESPONSE AREAS DEVELOPED USING CAD QUICKEST ROUTING	9/1/2015
9	NEW BOUNDARY AREAS AS AMENDED (MAY 2016) AND APPROVED (JUNE 2016) AT FIRE CHIEFS' MEETING	6/8/2016
10	NEW FIRE BOX HYDRANT AREAS (K BOXES) AS APPROVED BY FIRE CHIEFS	2/4/2019

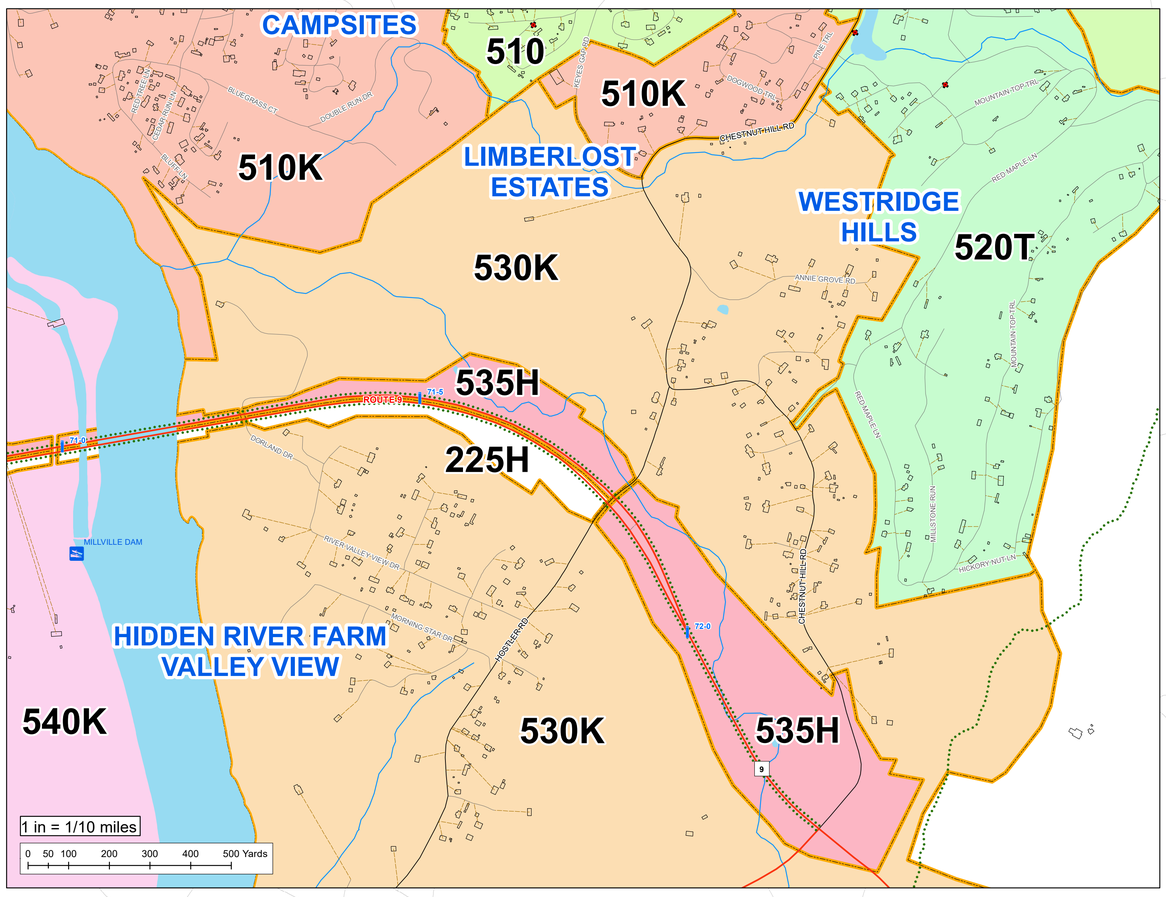

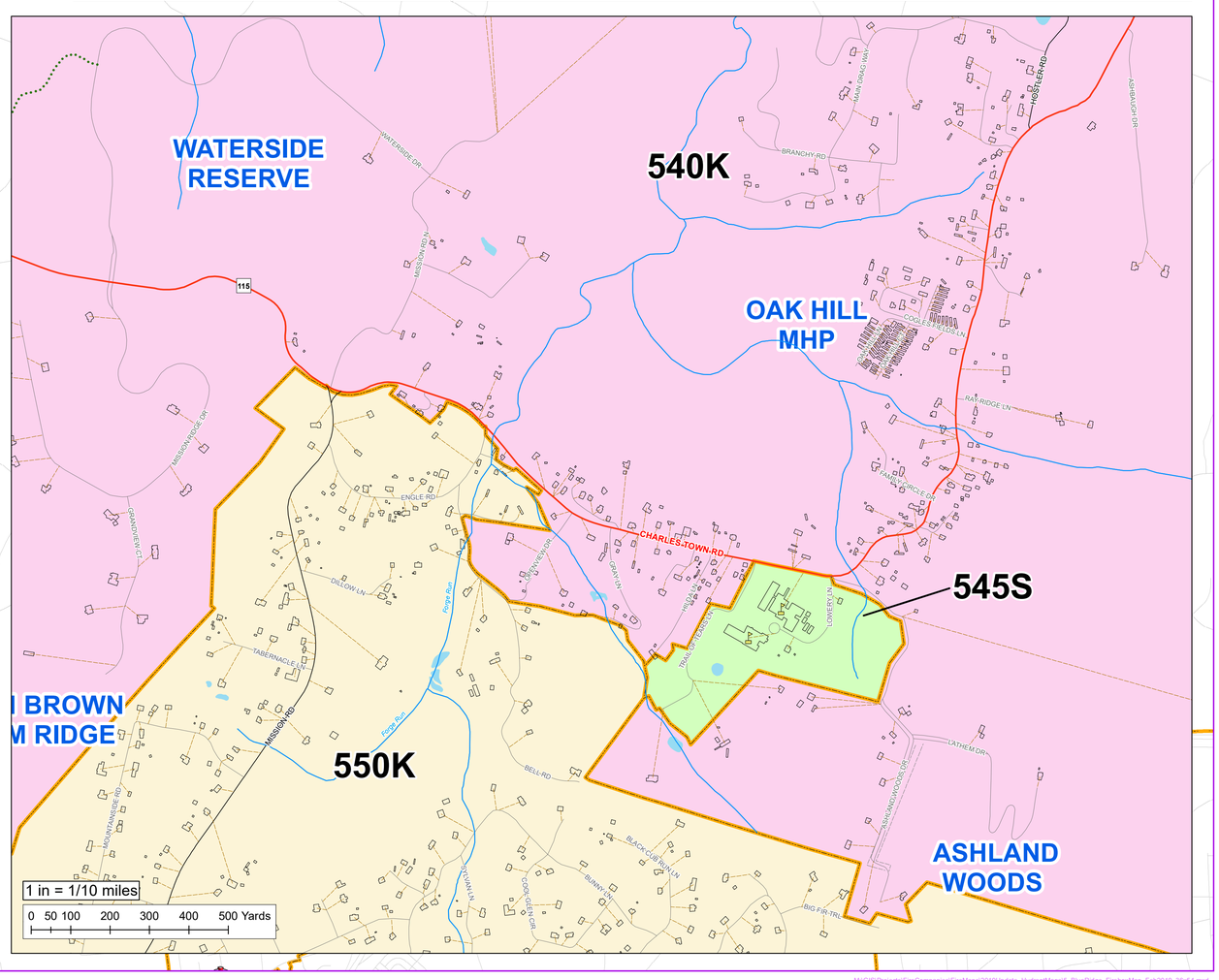

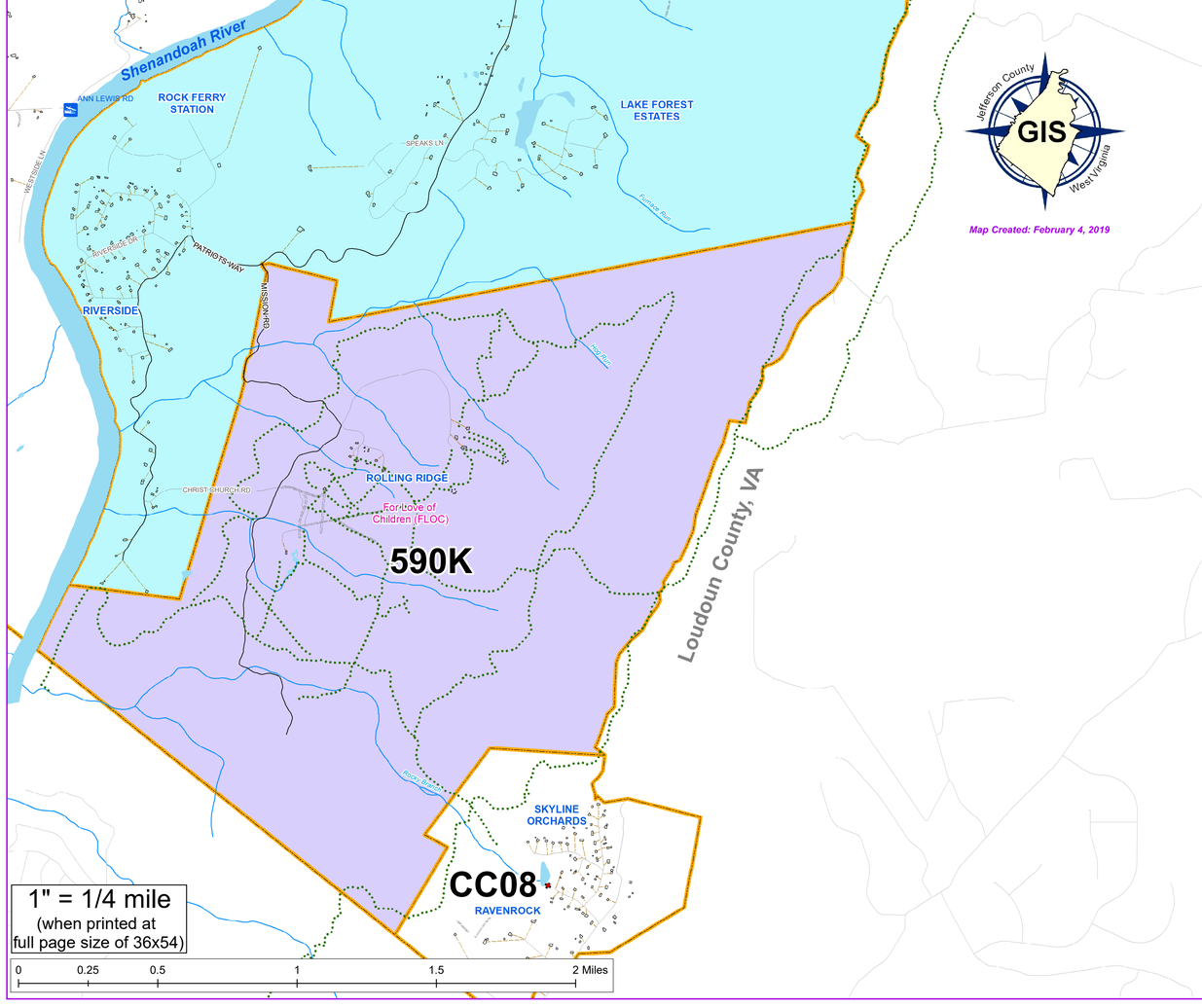

Jefferson County GIS West Virginia

Map Created: February 4, 2019

M:\GIS\Projects\FireCompanies\FireMaps\2019\Update_HydrantMaps\5_BlueRidge_FireboxMap_Feb2019_36x54.mxd