


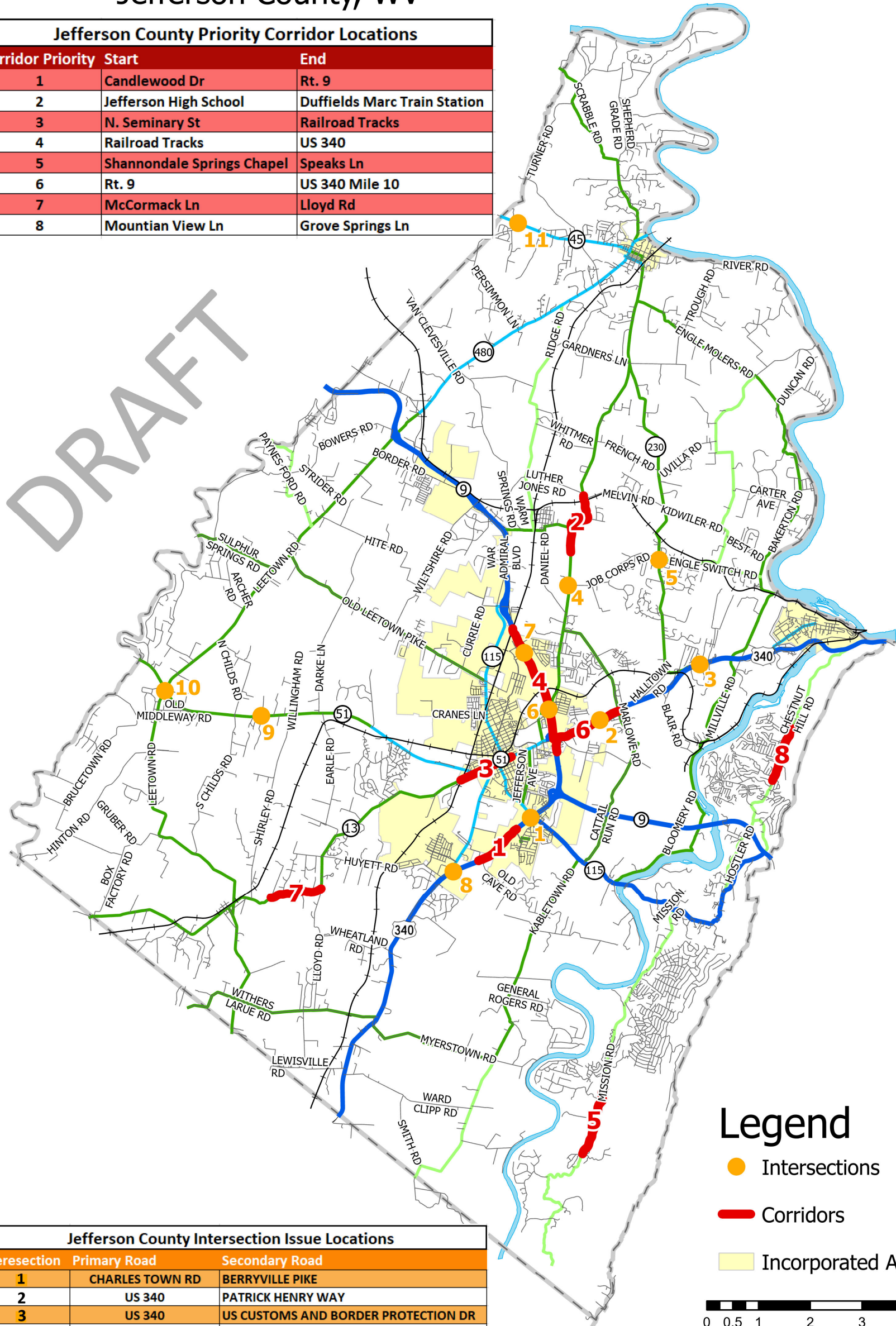
2023 Highway Problem Areas Map

Jefferson County, WV



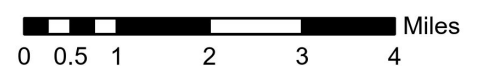
Corridor Priority	Start	End
1	Candlewood Dr	Rt. 9
2	Jefferson High School	Duffields Marc Train Station
3	N. Seminary St	Railroad Tracks
4	Railroad Tracks	US 340
5	Shannondale Springs Chapel	Speaks Ln
6	Rt. 9	US 340 Mile 10
7	McCormack Ln	Lloyd Rd
8	Mountain View Ln	Grove Springs Ln

DRAFT



Legend

- Intersections
- Corridors
- Incorporated Areas



Data Sources

Jefferson County, WV GIS/Addressing Office
 Jefferson County, WV Office of Planning and Zoning
 WV Department of Transportation
 WV Department of Highways
 HEPMPO

Map Created: August 2023

Intersection	Primary Road	Secondary Road
1	CHARLES TOWN RD	BERRYVILLE PIKE
2	US 340	PATRICK HENRY WAY
3	US 340	US CUSTOMS AND BORDER PROTECTION DR
4	JOB CORPS RD	FLOWING SPRINGS RD
5	JOB CORPS RD	SHEPHERDSTOWN PIKE
6	FLOWING SPRINGS RD	MOUNTAIN LAUREL BLVD
7	OAK LEE DR	ROUTE 9
8	BERRYVILLE PIKE	AUGUSTINE AVE
9	MIDDLEWAY PIKE	NEW MEADOW DR
10	LEETOWN RD	MIDDLEWAY PIKE
11	WINEBRENNER RD	MARTINSBURG PIKE